


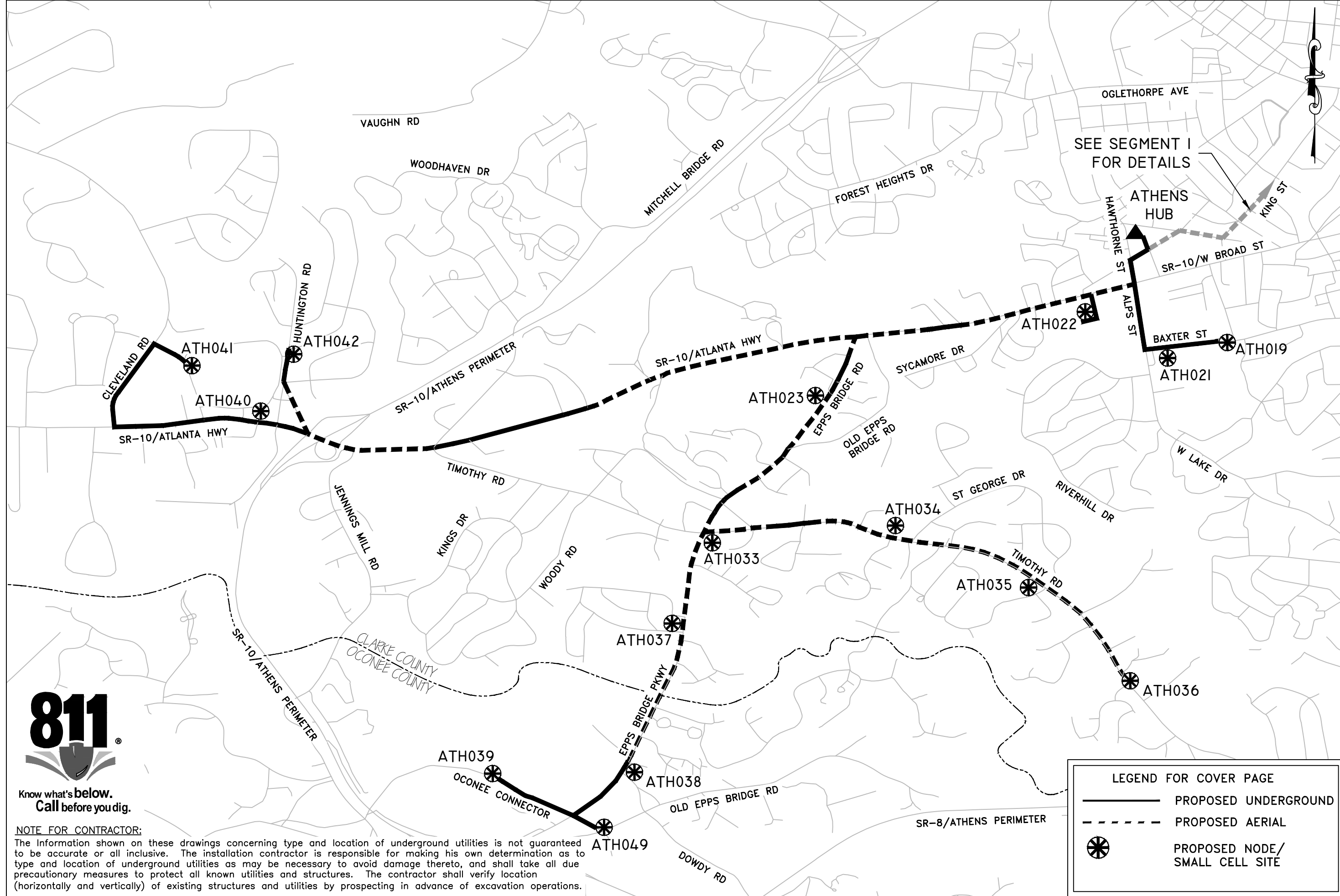




NOTE FOR CONTRACTOR:
 The Information shown on these drawings concerning type and location of underground utilities is not guaranteed to be accurate or all inclusive. The installation contractor is responsible for making his own determination as to type and location of underground utilities as may be necessary to avoid damage thereto, and shall take all due precautionary measures to protect all known utilities and structures. The contractor shall verify location (horizontally and vertically) of existing structures and utilities by prospecting in advance of excavation operations.

LEGEND FOR COVER PAGE

-  PROPOSED UNDERGROUND
-  PROPOSED AERIAL
-  PROPOSED NODE/
SMALL CELL SITE



nextier
 infrastructure solutions
 2300 BETHELVIEW RD SUITE 110-417
 CUMMING, GA 30040-9475
 MAIN LINE : (678) 503-2271

CROWN CASTLE
 800 AVALON BLVD
 SUITE 700
 ALPHARETTA, GA 30009
 MAIN LINE : (724) 416-2000

NO.	DATE	DESCRIPTION	BY	PL	FL
1	10/21/15	PRELIMINARY DRAWINGS			
2	07/20/16	REVISED SPLICE PAGES			

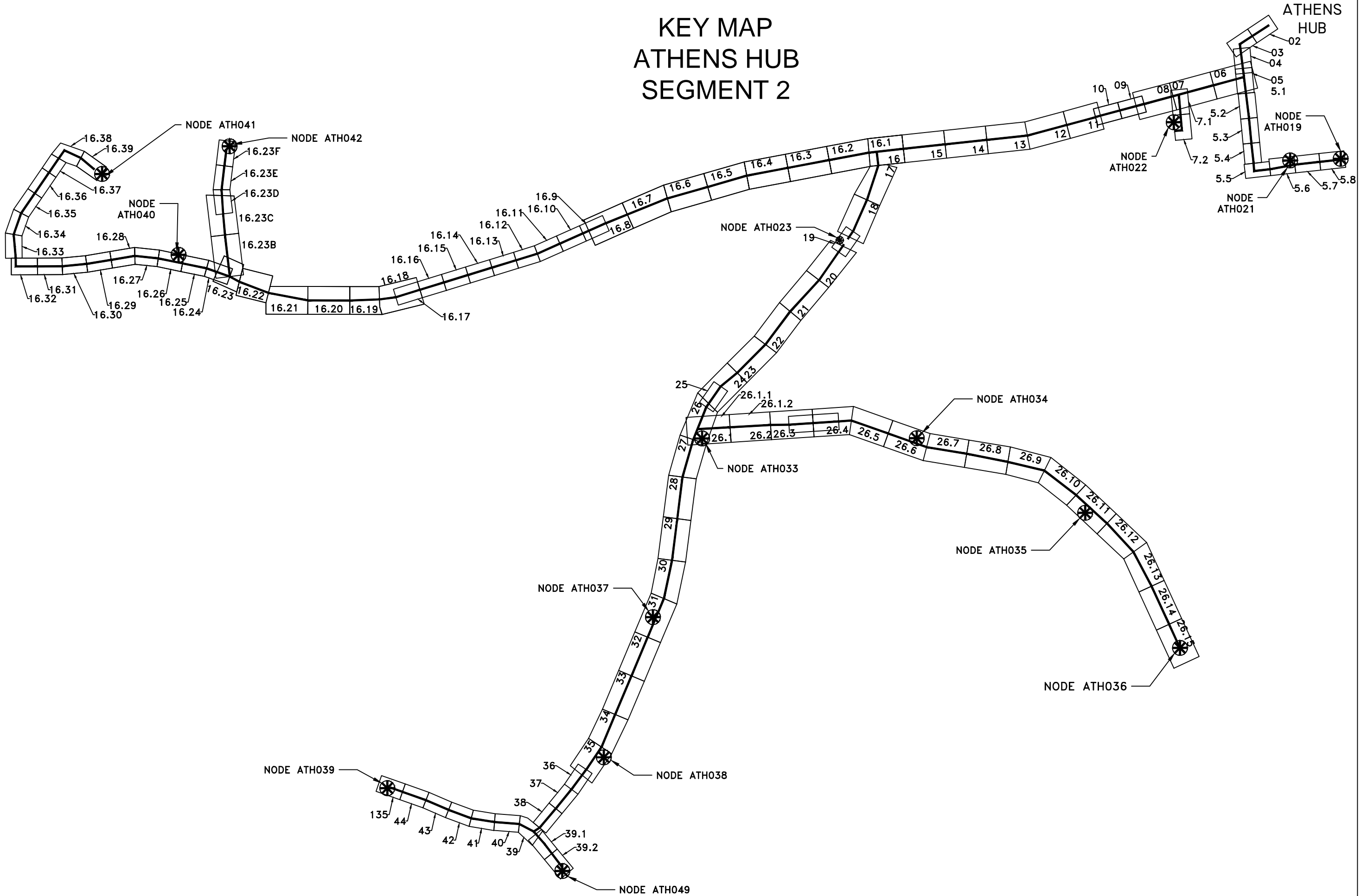
ATHENS HUB SEGMENT 2
 CLARKE COUNTY/OCONEE COUNTY
 ATHENS, GA

DESIGNER	DATE:
PSL	9/8/15
DRAWN	9/8/15
CHECKED	9/8/15
DB	

JOB NO.

COVER
 SHEET 01 OF 135

KEY MAP ATHENS HUB SEGMENT 2



Nextier
 infrastructure solutions
 2300 BETHELVIEW RD SUITE 110-417
 CUMMING, GA 30040-9475
 MAIN LINE : (678) 503-2271

CROWN CASTLE
 800 AVALON BLVD
 SUITE 700
 ALPHARETTA, GA 30009
 MAIN LINE : (770) 416-2000

REV. NO.	DATE	DESCRIPTION	BY	APP.
1	6/30/16	PRELIMINARY DRAWING		

ATHENS HUB SEGMENT 2
 CLARKE COUNTY
 ATHENS, GA

DESIGNER	DATE:
PSL	9/8/15
DRAWN	
PSL	9/8/15
CHECKED	
DB	9/8/15

JOB NO.

KEY
 SHEET 01.10F 135